Koordinate tačaka At											
Tačka br.	X	Y	Tačka br.	X	Y	Tačka br.	X	Y	Tačka br.	X	Y
01	6582435.154	4670080.674	41	6582649.794	4669208.769	81	6583167.120	4669971.781	121	6583518.187	4669139.286
02	6582579.185	4669988.185	42	6582603.740	4669399.328	82	6582817.596	4670087.077	122	6583509.277	4669166.255
03	6582860.163	4670316.301	43	6582813.520	4669544.305	83	6582806.316	4670071.010	123	6583520.709	4669266.833
04	6582941.154	4670279.052	44	6582835.041	4669566.997	84	6582822.351	4670039.374	124	6583525.083	4669401.833
05	6583019.974	4670264.632	45	6582690.303	4669491.153	85	6582856.602	4670037.696	125	6583575.944	4669515.304
06	6583044.887	4670210.381	46	6582734.443	4669498.975	86	6582806.648	4669942.267	126	6583814.683	4669434.970
07	6583072.025	4670122.135	47	6582981.400	4669512.562	87	6582804.578	4669897.880	127	6583575.790	4669272.610
08	6583041.275	4670034.182	48	6582812.974	4669157.512	88	6582843.479	4669958.535	128	6583581.577	4669254.991
09	6583046.425	4669952.739	49	6582741.697	4669037.019	89	6582843.583	4669897.445	129	6583581.438	4669226.076
10	6583074.524	4669958.237	50	6582779.679	4669068.695	90	6582879.076	4669799.830	130	6583567.448	4669199.998
11	6583054.732	4670017.524	51	6582767.173	4669728.812	91	6582918.650	4669676.686	131	6583609.436	4669213.164
12	6583097.197	4670093.538	52	6582609.328	4669750.850	92	6582921.060	4669632.976	132	6583611.003	4669259.663
13	6583130.262	4670111.136	53	6582668.914	4669811.644	93	6582959.239	4669562.938	133	6583612.857	4669285.658
14	6582820.953	4670122.893	54	6582710.579	4669815.908	94	6582981.454	4669489.535	134	6583613.230	4669299.659
15	6582764.265	4670358.216	55	6582742.426	4669806.851	95	6583004.180	4669420.474	135	6583613.129	4669355.775
16	6582794.111	4670045.407	56	6582776.801	4669791.435	96	6583037.152	4669412.137	136	6583614.303	4669519.413
17	6582791.803	4670025.038	57	6582650.872	4669861.411	97	6583046.495	4669354.225	137	6583624.236	4669525.556
18	6582758.425	4670008.722	58	6582765.302	4669896.852	98	6583115.291	4669212.987	138	6583619.684	4669572.077
19	6582741.257	4669970.338	59	6582781.312	4669880.619	99	6583129.563	4669159.608	139	6583623.529	4669584.744
20	6582708.092	4669942.507	60	6582837.942	4669831.247	100	6583153.296	4669068.281	140	6583622.693	4669614.527
21	6582735.396	4669940.780	61	6582859.874	4669615.022	101	6583248.657	4669046.537	141	6583647.927	4669614.015
22	6582707.504	4669911.847	62	6582856.262	4669542.651	102	6583257.939	4669072.774	142	6583643.097	4669380.856
23	6582550.534	4669899.842	63	6582853.862	4669469.595	103	6583222.434	4669046.967	143	6583674.167	4669429.393
24	6582449.196	4669950.740	64	6582851.709	4669407.095	104	6583286.847	4669032.119	144	6583704.952	4669431.112
25	6582412.284	4670306.477	65	6582913.496	4669322.251	105	6583295.371	4669089.529	145	6583681.389	4669484.614
26	6582410.151	4669955.050	66	6582968.350	4669340.748	106	6583324.821	4669137.327	146	6583672.118	4669579.906
27	6582420.812	4669904.222	67	6582964.345	4669302.558	107	6583346.868	4669146.862	147	6583667.269	4669356.380
28	6582443.554	4669890.935	68	6582959.628	4669249.666	108	6583332.663	4669118.736	148	6583680.349	4669322.808
29	6582529.864	4669860.543	69	6582928.694	4669197.865	109	6583329.493	4669087.563	149	6583674.694	4669293.508
30	6582506.014	4669795.275	70	6582913.275	4669183.736	110	6583331.461	4669091.907	150	6583685.863	4669233.599
31	6582561.749	4669721.223	71	6582964.185	4669134.262	111	6583287.050	4669145.826	151	6583676.985	4669231.331
32	6582626.170	4669578.887	72	6583013.697	4669194.587	112	6583307.990	4669172.855	152	6583632.040	4669171.539
33	6582639.956	4669496.079	73	6583035.929	4669197.590	113	6583277.938	4669184.969	153	6583632.595	4669139.820
34	6582714.444	4669604.505	74	6583009.314	4669223.691	114	6583274.711	4669154.979	154	6583625.322	4669075.012
35	6582732.670	4669444.366	75	6582994.239	4669268.251	115	6583255.773	4669128.585	155	6583622.891	4669040.455
36	6582752.599	4669403.566	76	6583061.445	4669162.107	116	6583193.627	4669093.973	156	6583644.431	4669053.639
37	6582828.287	4669280.921	77	6583074.134	4669134.825	117	6583188.493	4669133.469	157	6583631.291	4669088.499
38	6582836.011	4669210.019	78	6583095.994	4669130.614	118	6583166.047	4669178.639	158	6583617.427	4669022.301
39	6582767.192	4669509.770	79	6583102.880	4669092.464	119	6583412.130	4669183.415	159	6583600.037	4669043.945
40	6582704.726	4669276.164	80	6583130.433	4669036.012	120	6583500.125	4669125.449	160	6583595.046	4669080.781

Koordinate tačaka A		
Tačka br.	X	Y
01	6582425.285	4669986.846
02	6582708.031	4669933.948
03	6582471.595	4669849.733
04	6582637.384	4669821.267
05	6582814.653	4669785.805
06	6582756.376	4669870.857
07	6582841.376	4669964.138
08	6582830.948	4669952.006
09	6582842.394	4669946.935
10	6582861.489	4669720.379
11	6582595.043	4669647.237
12	6582822.517	4669732.557
13	6582668.563	4669531.846
14	6582838.319	4669503.871
15	6582839.959	4669523.927
16	6582842.901	4669485.557
17	6582791.560	4669327.766
18	6582636.836	4669303.740
19	6582662.510	4669180.992
20	6582636.995	4669141.528
21	6582868.472	4669385.927
22	6582902.375	4669337.073
23	6583035.384	4669197.657
24	6582507.062	4669063.154
25	6582669.411	4669403.794
26	6583640.020	4669402.923
27	6583561.335	4669273.614
28	6583560.582	4669225.683
29	6583549.683	4669116.359
30	6583562.405	4669103.161
31	6583610.650	4669030.697
32	6582678.952	4669175.442

Koordinate tačaka C		
Tačka br.	X	Y
01	6582939.290	4669955.385
02	6582667.229	4669149.860
03	6583531.430	4669105.330

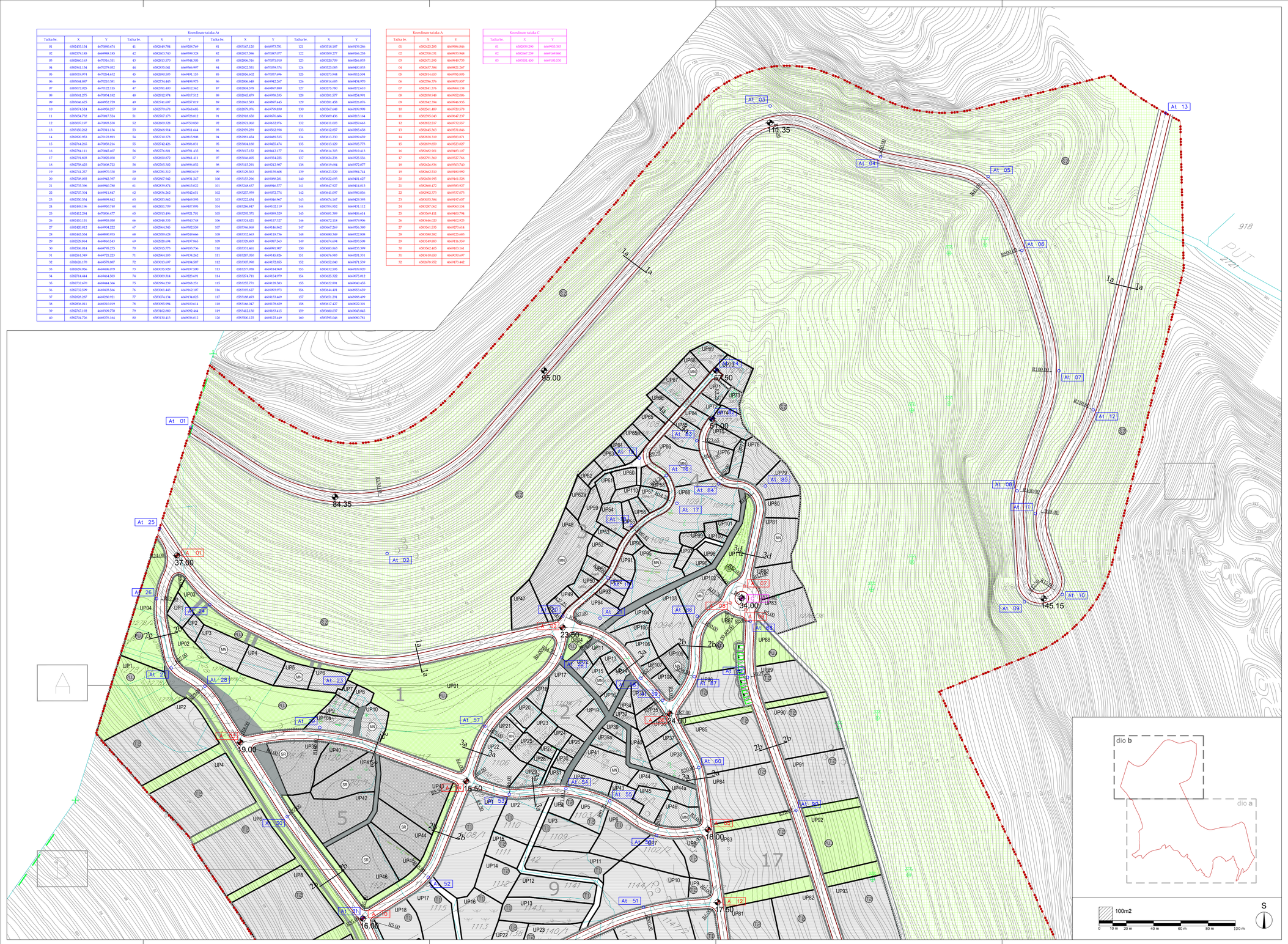

LEGENDA

- GRANICA ZAHVATA
- GRANICA PPPN MD
- 524/1 BROJ I GRANICA KATASTARSKE PARCELE
- GRANICA URBANISTIČKE PARCELE
- UP24 BROJ URBANISTIČKE PARCELE
- GRANICA BLOKA
- 2 BROJ BLOKA

SAOBRAĆAJNE POVRŠINE

- KOLSKA SAOBRAĆAJNICA
- TROTOAR
- KOLSKO-PJEŠAČKE POVRŠINE

-presjek 1a-1a

-presjek 1b-1b

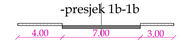

-presjek 1c-1c

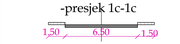

-Presjek 2a-2a



-Presjek 2b-2b

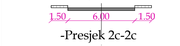

-Presjek 2c-2c

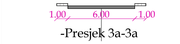

-Presjek 3a-3a

-Presjek 3b-3b

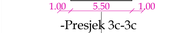

-Presjek 3c-3c

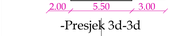

-Presjek 3d-3d

-Presjek 4a-4a

-Presjek 4b-4b

-Presjek 4c-4c

Javna garaža



Na osnovu Člana 47 i 103 Zakona o uređenju prostora i izgradnji objekata (»Sl. list CG«, br. 51/08, 40/10, 34/11, 40/11, 43/11, 35/13, 39/13) i Člana 61 Statuta Opštine Bar (»Sl. list CG - opštinski propisi«, br. 06/11) Skupština opštine Bar, na XIX sjednici održanoj dn. 26.02. ____ 2013. godine, donijela je:

ODLUKU
O DONOŠENJU DETALJNOG URBANISTIČKOG PLANA
«ČANJ II»

Član 1

Donosi se planski dokument (detaljni urbanistički plan «Čanj II» (u daljem tekstu: Plan).

Član 2

Plan zahvata površinu od cca 61 ha. Granice zahvata definisane su grafičkom dijelu plana.

Član 3

Plan se donosi za period pre stupanja na snagu Generalnog urbanističkog plana Bara (»Sl. list CG - opštinski propisi«, br. 08/07).

Član 4

Plan se sastoji od tekstualnog i grafičkog dijela.

Grafički dio sadrži sledeće priloge:

- Ortofotomapa prikaz katastarske podloge 1:1000
- Katastarska podloga 1:1000
- Plan namjene površina – namjena površina 1:1000
- Izvod iz nižih (u Bar 2005) – izvod iz nižih – infrastrukture 1:1000
- Izvod iz nižih u Čanju – u SDTR, javni 1:1000
- Postojeća kvalitativna prostora 1:1000
- Plan namjene površina 1:1000
- Plan saobraćajne infrastrukture i izvođenje 1:1000
- Plan saobraćajne infrastrukture 1:1000
- Plan elektroenergetske infrastrukture 1:1000
- Plan hidrotehničke infrastrukture 1:1000
- Plan elektronskih komunikacija 1:1000
- Plan javnih zelenih površina 1:1000

Član 5

Dostavljanje ove Odluke izvršiće se javni oglas za najnižu ponuđenu cijenu i urađenje projekta.

Član 6

Danom stupanja na snagu ove Odluke prestaje da važi Odluka o donošenju detaljnog urbanističkog plana «Čanj II» (»Sl.list RCG - opštinski propisi«, broj 28/76).

Član 7

Ova odluka stupa na snagu osmog dana od dana objavljivanja u »Službenom listu CG - opštinski propisi«.

Broj: 02- 1-347
Bar: 27. 02. 2013. godine

Skupština opštine Bar

Predsjednik,
Branko Mitrović, s.r.

CAU
Centar za Arhitekturu i Urbanizam

detaljni urbanistički plan:

ČANJ II

izrađivač plana	CAU Centar za Arhitekturu i Urbanizam	registarska šifra:	CAU_DUP_08.07.21_03
naručilac	OPŠTINA BAR	odluka o izradi plana:	br.033-624 Bar, 05.mart 2008
naziv planskog dokumenta	Detaljni urbanistički plan "ČANJ II"	godina izrade plana:	2013
faza planskog dokumenta	Plan	Razmjera:	1:1000
naziv grafičkog prikaza	**Plan saobraćajne infrastrukture**	broj grafičkog prikaza:	08b